

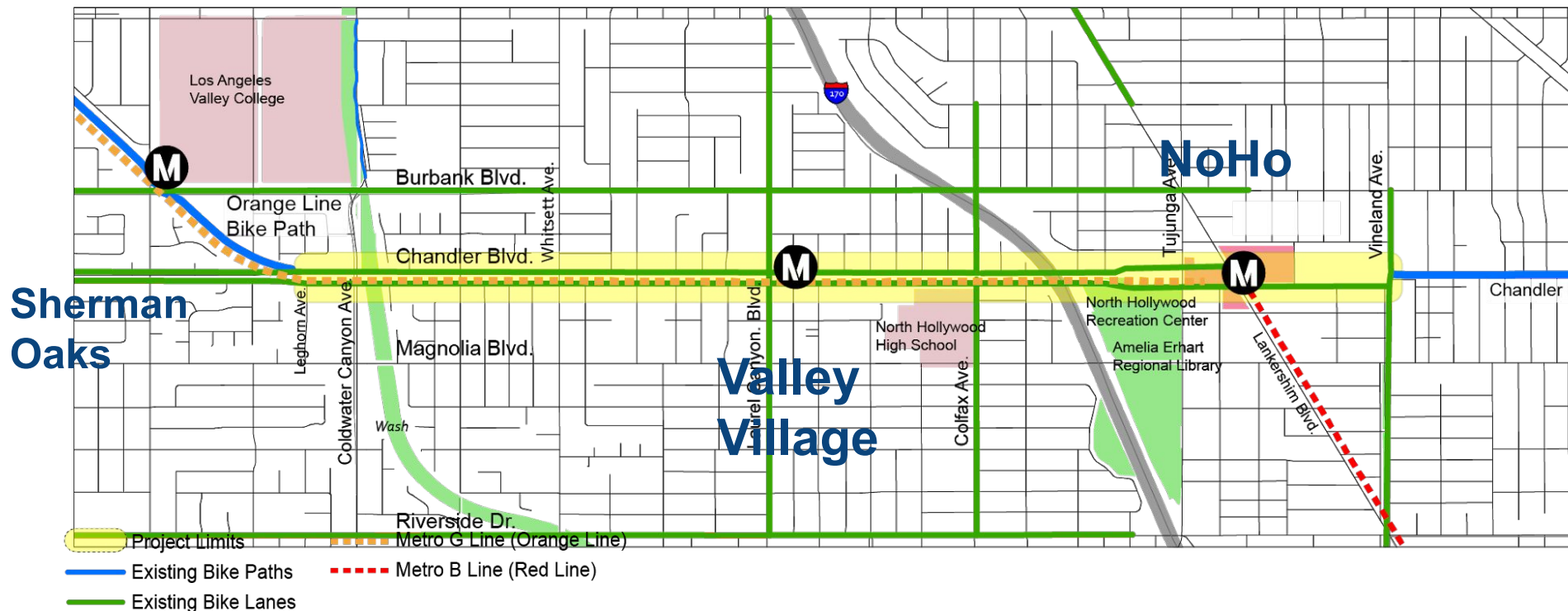


Chandler Bicycle Connection

Fall 2021



Project Location



Project Goals



Orange Line Bike Path



NoHo Station

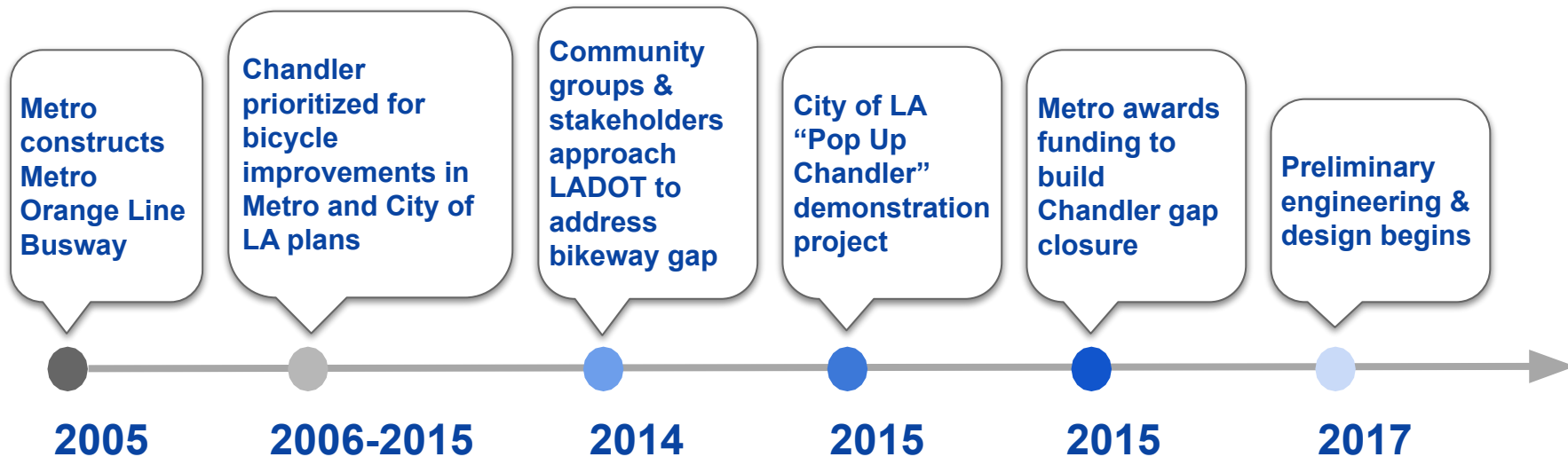


Chandler Bike Path

- **Connect neighborhoods and local destinations in NoHo, Valley Village and Sherman Oaks**
- **Support access to and from Metro Station areas**
- **Improve safety on Chandler Blvd**
- **Close 3-mile gap between bike paths to create backbone through the San Fernando Valley**
- **Create space for open-air recreation and promote community health, activity and play**



Project History & Background



Project History & Background



**PopUp Chandler
demonstration,
2015**

Key Features



**Separated, Protected
Bicycle/ Mobility Lane**



**Bicycle Boxes at Intersections to facilitate safe left
and right turns**



Key Features



**High Visibility Crosswalks
at all major intersections**



**Dedicated Blue Curb/
ADA Parking Spots**



**Bus Boarding Islands
at high-volume stops in NoHo**





Key Project Priorities in NoHo

- Support neighborhood vibrancy
- Create high-quality connections to transit (Metro bus, rail, and existing & future BRT)
- Build safe, comfortable intersections and transition points for all users
- Maintain street parking spaces as much as possible & providing new accessible (ADA) spaces



Anticipated North Hollywood Alignment *Colfax- Vineland*



North Hollywood Alignment w/o Fair- Vineland



North Hollywood Alignment *Example Cross Section*

Chandler Blvd, Lankershim- Vineland Existing- Looking East

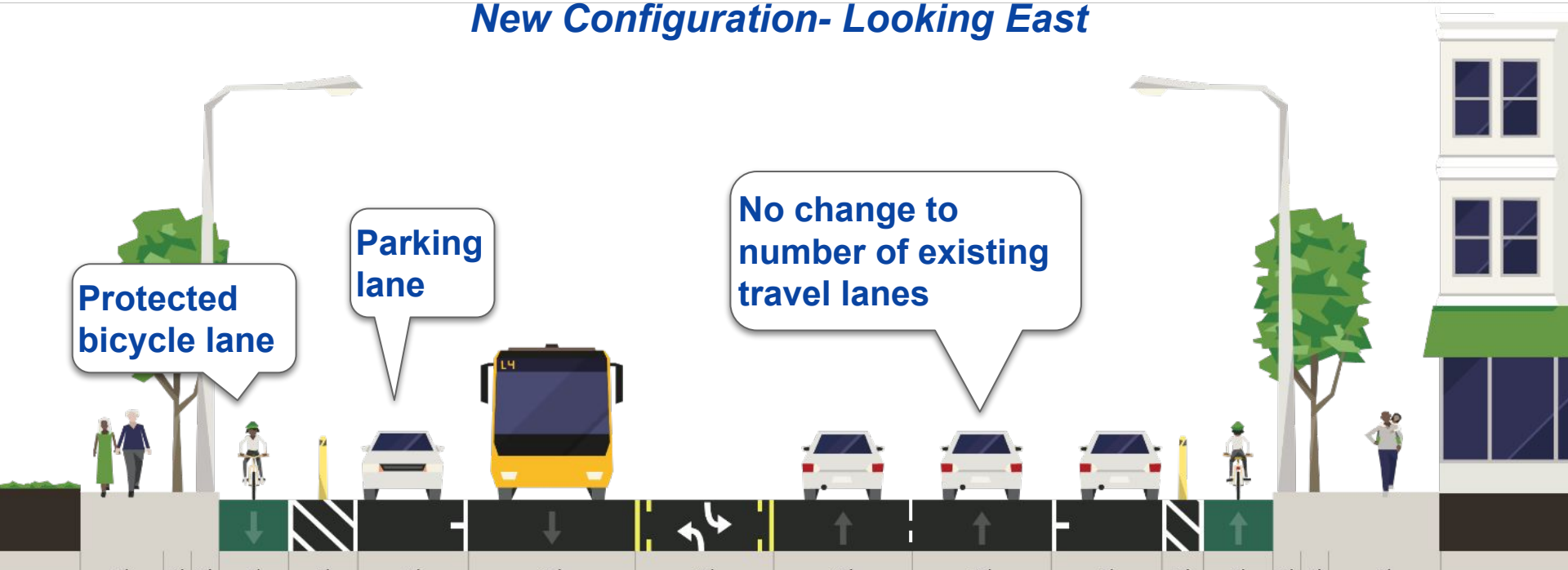


<< Metro Park & Ride

Apartments >>

North Hollywood Alignment *Example Cross Section*

Chandler Blvd, Lankershim- Vineland New Configuration- Looking East



<< Metro Park & Ride

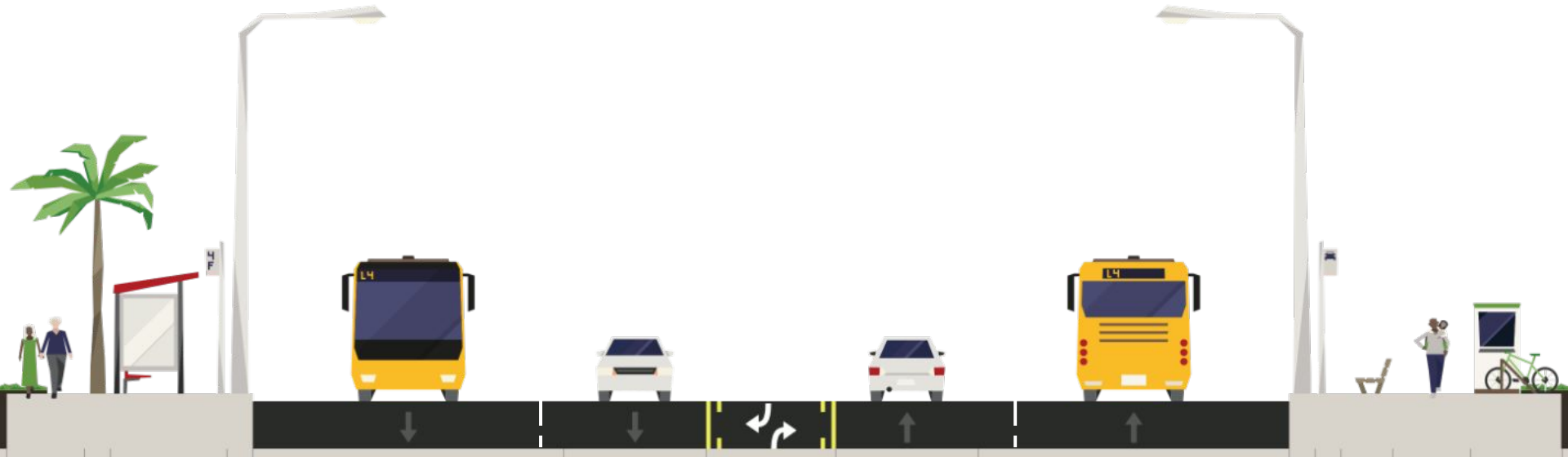
Apartments >>

North Hollywood Alignment *Tujunga- Blakeslee*



North Hollywood Alignment *Example Cross Section*

*Lankershim Blvd, Chandler Blvd. N. Chandler Blvd. S.
Existing- Looking South*

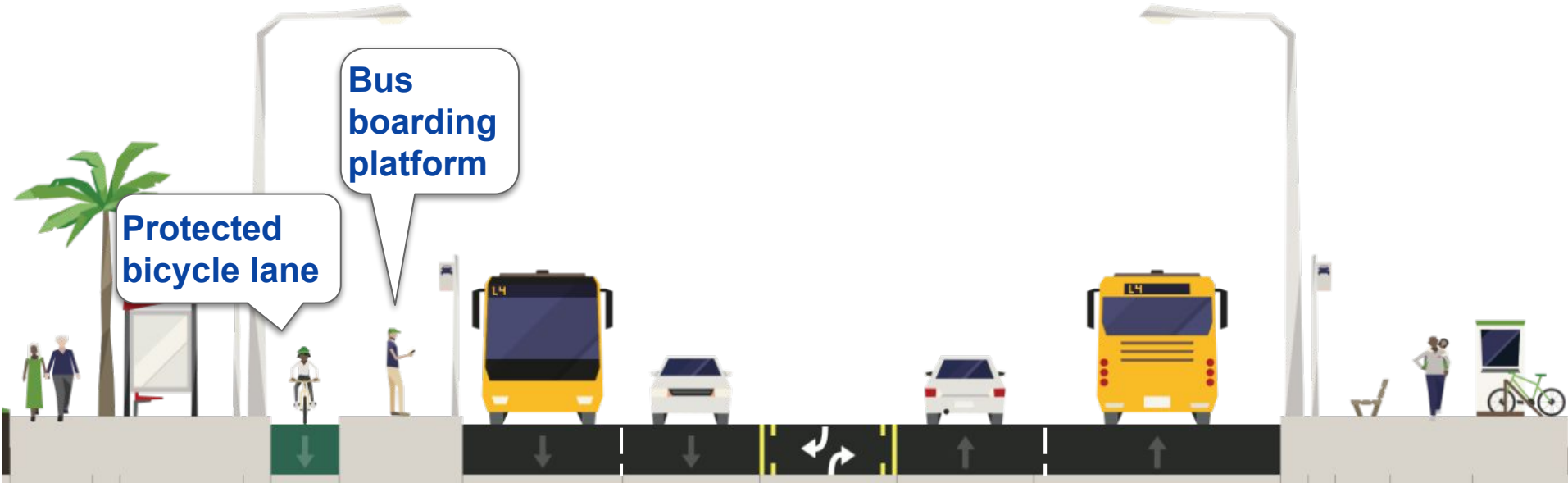


<< Metro B Line Portal

G Line Station>>

North Hollywood Alignment *Example Cross Section*

*Lankershim Blvd, Chandler Blvd. N. Chandler Blvd. S.
New Configuration- Looking South*



<< Metro B Line Portal

G Line Station>>

Design Detail: Lankershim



Anticipated North Hollywood Alignment *Colfax- Tujunga*



CHANDLER BLVD N.

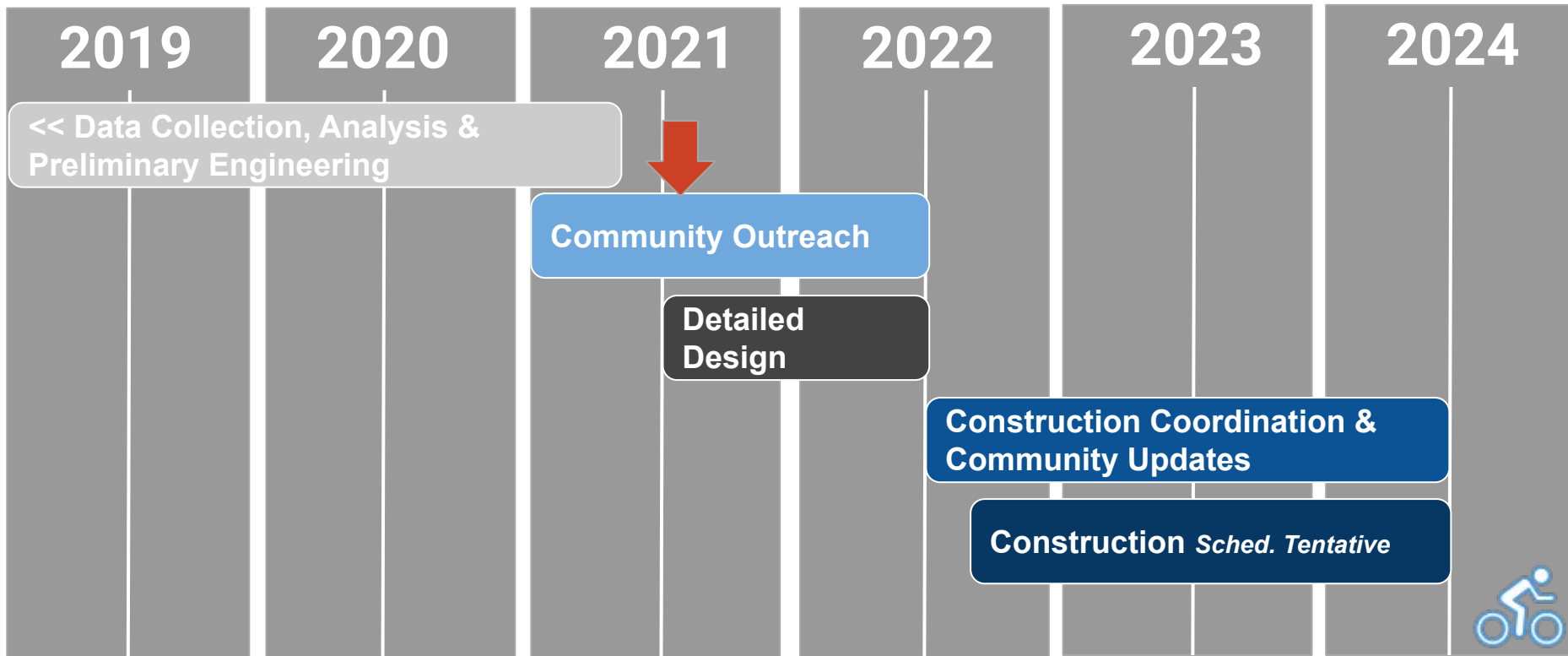
ORANGE LINE BUSWAY

CHANDLER BLVD S.

TUJUNGA



Project Schedule



What's Next?

Visit the project web page for news & project information

Explore the project map:

<https://ladotlivablestreets.org/projects/Chandler-Bicycle-Connection>

Sign up for project updates

Send questions, comments and feedback:

ladot.active@lacity.org



Q & A

Contact us: ladot.active@lacity.org

Explore our projects: LADOTLivableStreets.org

LADOT

